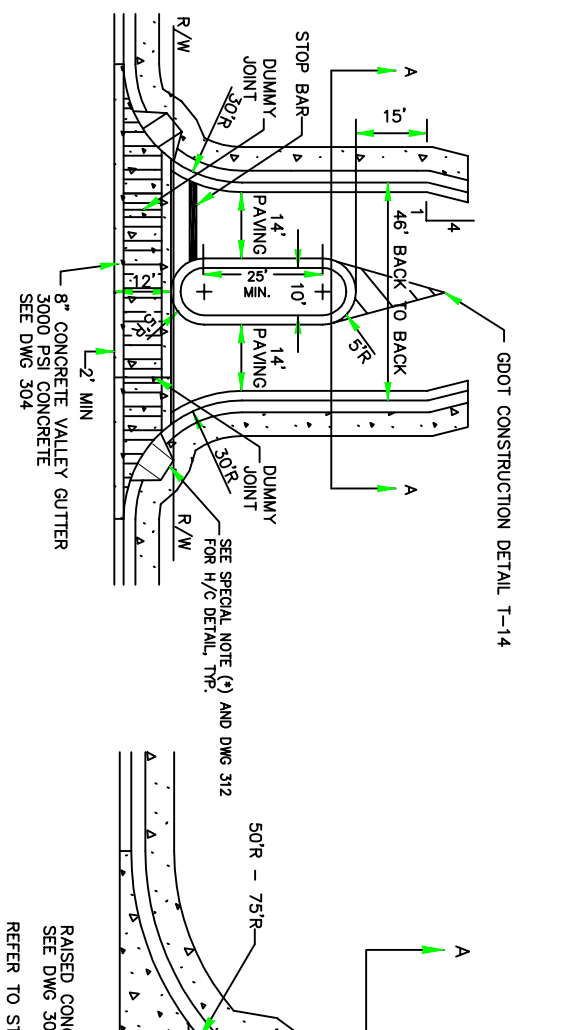
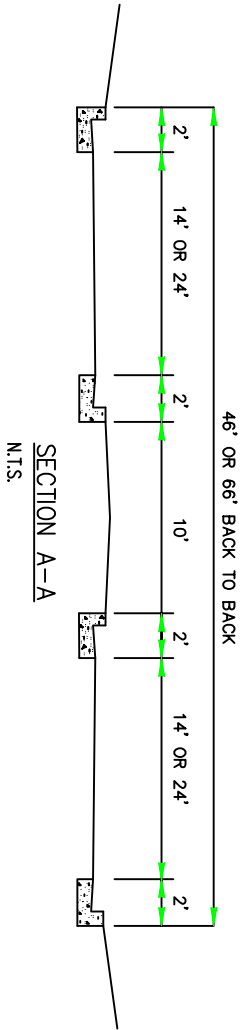


DRIVEWAY/INTERSECTION USE	WIDTH IN FEET	MIN. RADIUS IN FEET
RESIDENTIAL DRIVEWAY (1-3 UNITS)	MIN. 14 MAX. 18	5' (RADIUS OR FLARE)
RESIDENTIAL STREET (TWO LANES)	20 25	30'
COMMERCIAL DRIVEWAY	24 30	35'
WHEN DESIGNED FOR TRUCKS	24 40	75'
TWO-LANE DIVIDED DRIVEWAY	46 66	30'
FOUR-LANE DIVIDED DRIVE	46 66	30'

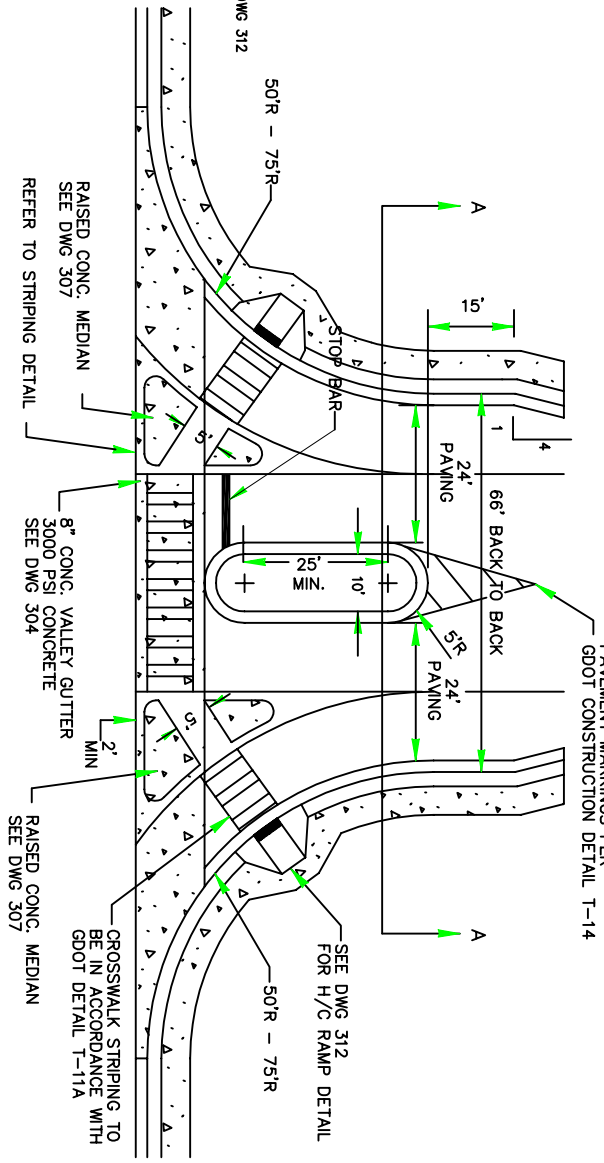


CONCRETE DRIVES:

RESIDENTIAL	COMMERCIAL
6" CONCRETE VALLEY GUTTER	8" CONCRETE VALLEY GUTTER
4" CONCRETE DRIVEWAY	8" CONCRETE DRIVEWAY

- NOTES:
1. PUBLIC STREET INTERSECTIONS SHALL BE ASPHALT.
 2. ALL STRIPING MUST BE DONE ACCORDING TO THE LATEST MUTCD STANDARDS.
 3. ALL STRIPING DESIGNS TO BE APPROVED BY COUNTY ENGINEER/INSPECTOR.

(* NOTE:
FOR CURB RAMP WITH DETECTABLE WARNING, DETECTABLE WARNING SHALL BE 24 INCHES IN THE DIRECTION OF PEDESTRIAN TRAVEL AND EXTEND THE FULL WIDTH OF THE CURB RAMP OR FLUSH SURFACE.
REFER TO GDOT STANDARD A4 FOR INSTALLATION INSTRUCTIONS.



OPTIONAL DIVIDED ENTRANCE (PRIVATE OR COMMERCIAL)
N.T.S.

FULTON COUNTY STANDARD DETAIL 305
DIVIDED ENTRANCE DETAILS

DATE	REVISIONS	DATE	REVISIONS
6-08	CS		

DGS/DRN/CHKD: KAH	DATE: 4-19-05
APPROVED: LMI	

FULTON COUNTY PUBLIC WORKS	DRAWING NO. 305
141 PRYOR ST. ATLANTA, GA. 30303	
404-612-7400 FAX: 404-730-6325	